



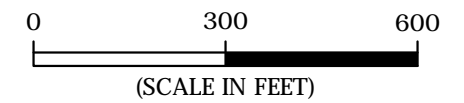
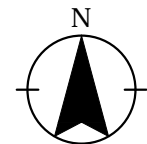


DRAFT



LEGEND:

- MW-8  PROPOSED MONITORING WELL
- MW-1  EXISTING MONITORING WELL
-  STEWART CROSSING STORMWATER POND
-  GROUNDWATER ELEVATION (FEET) ON 4/10/2017



SITE PLAN BASED ON AERIAL PHOTOGRAPH  
OBTAINED FROM GOOGLE EARTH PRO®,  
APRIL 10, 2017

## STEWART CROSSING STORMWATER POND SUMMARY POND AND GROUNDWATER MONITORING

